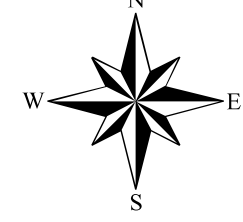


85°38'30"E

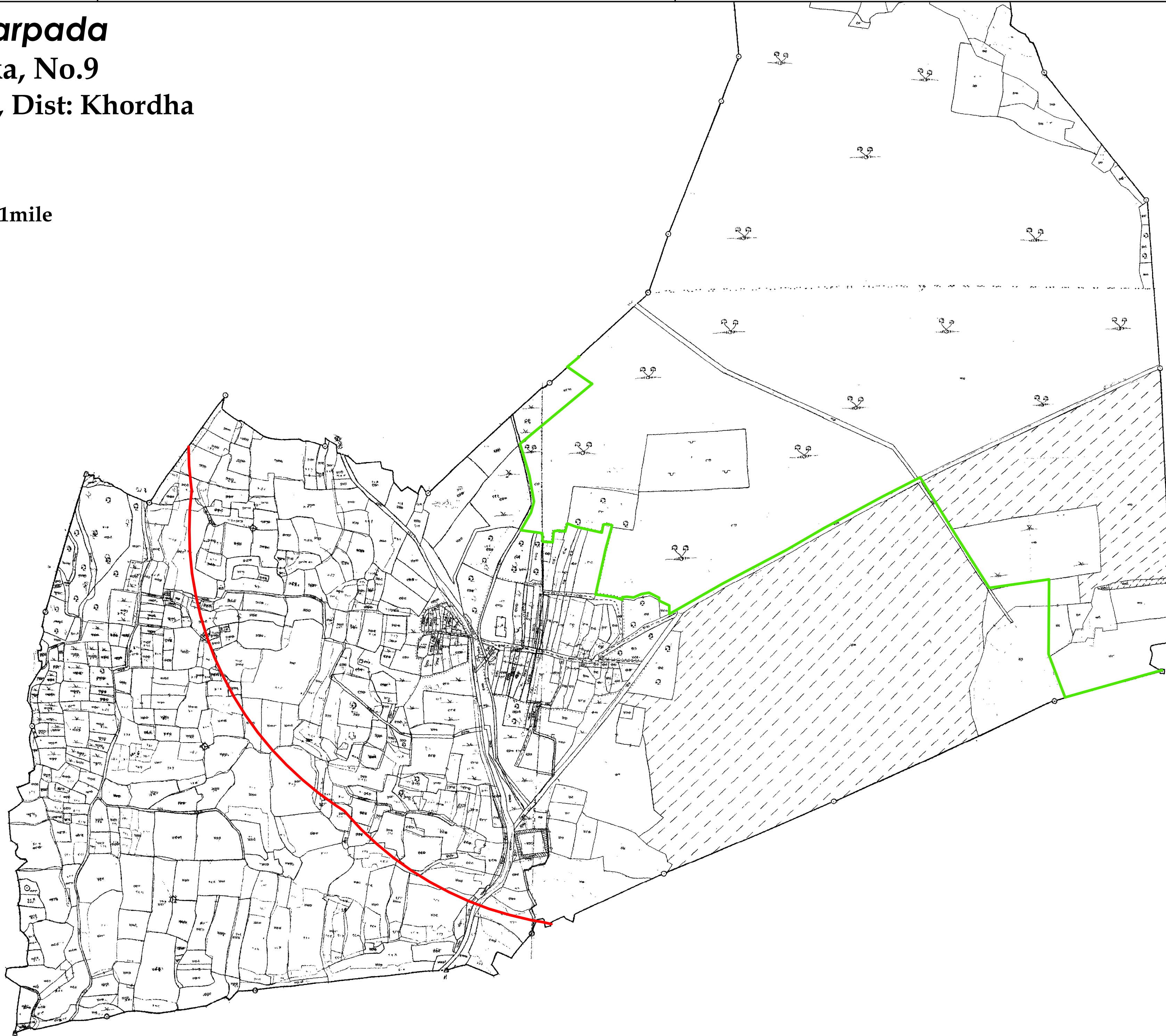
85°39'0"E

85°39'30"E

**Mouza : Angarpada**  
**P.S. : Chandaka, No.9**  
**Tahasil : Bhubaneswar, Dist: Khordha**





Scale: 16 inch = 1mile



20°15'30"N

20°15'30"N

**Legend**

-  Sanctuary Boundary
-  ESZ Boundary

20°15'0"N

85°38'30"E

85°39'0"E

85°39'30"E

20°15'0"N