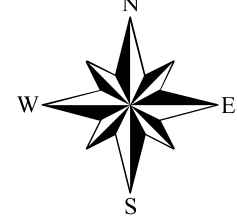


85°40'0"E

85°40'30"E

85°41'0"E

**Mouza : Jamujhari**  
**P.S. : Chandaka, No.19**  
**Tahasil : Bhubaneswar, Dist: Khordha**



Scale: 16 inch = 1mile

20°17'0"N

20°17'0"N



20°16'30"N

20°16'30"N

20°16'0"N

20°16'0"N

**Legend**

-  Sanctuary Boundary
-  ESZ Boundary

85°40'0"E

85°40'30"E

85°41'0"E

