

85°39'0"E


85°39'30"E

85°40'0"E

Mouza : Paniora

P.S. : Chandaka, No.12

Tahasil : Bhubaneswar, Dist: Khordha



Scale: 16 inch = 1mile

20°14'30"N

20°14'30"N



20°14'0"N

20°14'0"N

20°13'30"N

20°13'30"N

Legend

-  Sanctuary Boundary
-  ESZ Boundary

85°39'0"E

85°39'30"E

85°40'0"E

